



Gatwick Airport Northern Runway Project

Ordnance Survey Base Map Identifying Category 3 Boundary

Book 8

VERSION: 1.0

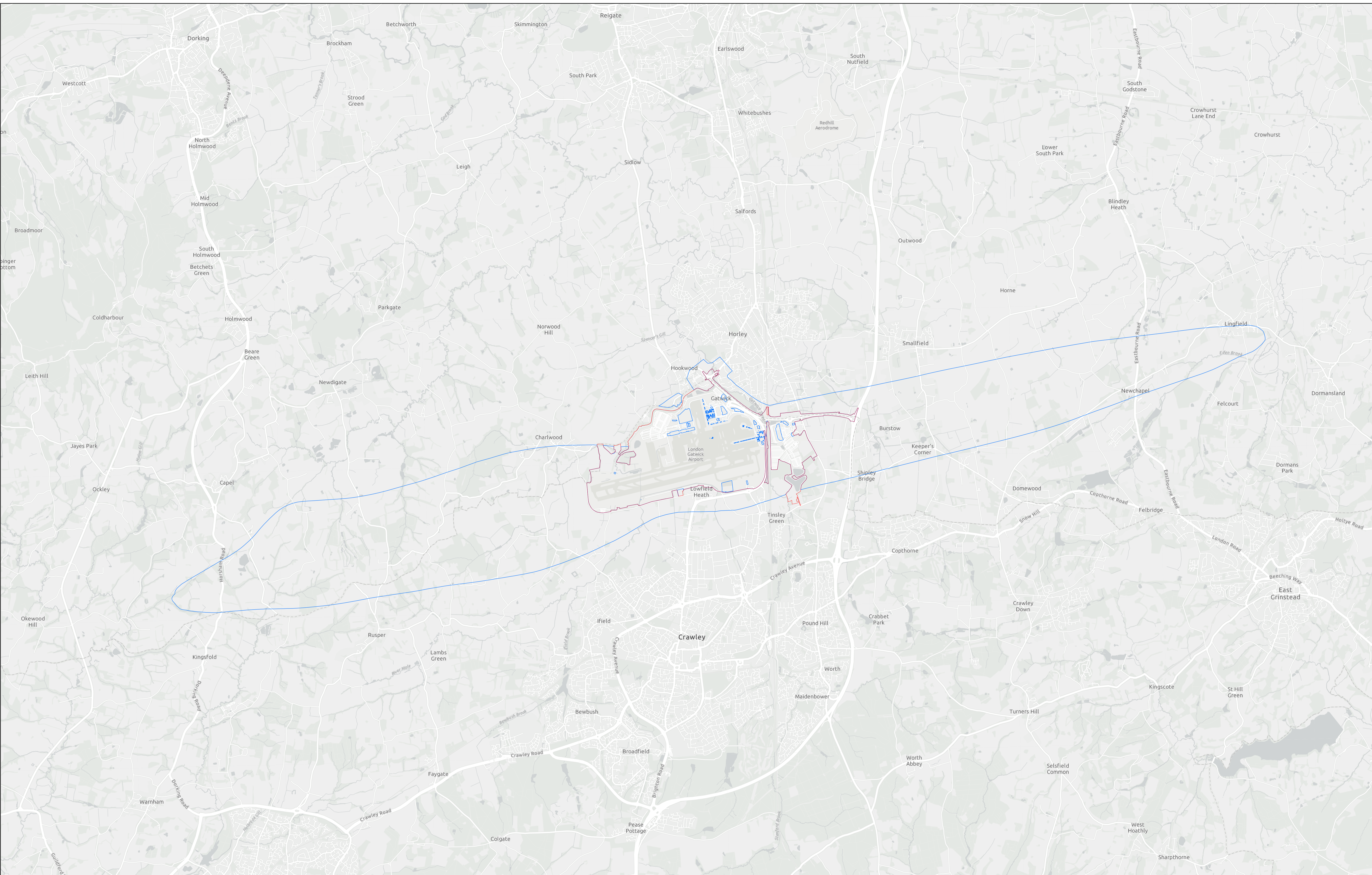
DATE: AUGUST 2023

Application Document Ref: 8.1

PINS Reference Number: TR020005

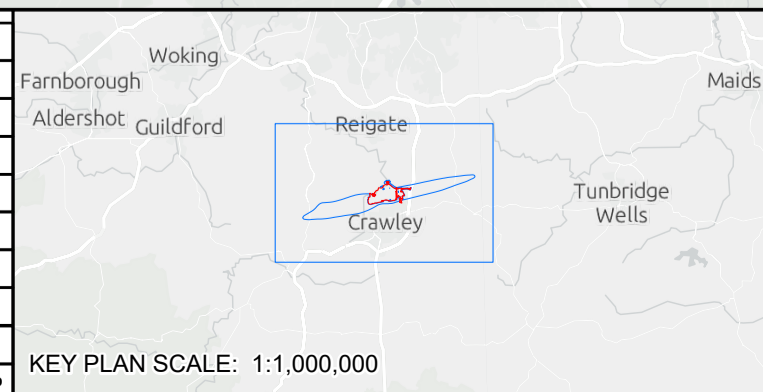
Ordnance Survey Base Map Identifying Category 3 Boundary

Drawing Number	Revision	Drawing Title	Scale	Sheet Size
191427_PLN_DCO_29008.0	P01	Ordnance Survey Base Map Identifying Category 3 Boundary	1:35,000	A1
191427_PLN_DCO_29008.1	P01	Ordnance Survey Base Map Identifying Category 3 Boundary – Sheet 1	1:10,000	A1
191427_PLN_DCO_29008.2	P01	Ordnance Survey Base Map Identifying Category 3 Boundary – Sheet 2	1:10,000	A1
191427_PLN_DCO_29008.3	P01	Ordnance Survey Base Map Identifying Category 3 Boundary – Sheet 3	1:10,000	A1



Key:
 Order Limits
 Category 3 Boundary

Rev	Date	Revision Description	Dm	Chk	App
P01	18th August 2023	DCO Application	KL	PR	TD



KEY PLAN SCALE: 1:1,000,000



Project Name:
Gatwick Airport Northern Runway Project

Title:
Ordnance Survey Base Map Identifying Category 3 Boundary

Checked By: PR
 Approved By: CK

Checked Date: August 2023
 Approval Date: August 2023

Drawn By: KL
 Scale: 1:35,000

Reason for Issue:
 DCO Application

Scale:
 0 500 1,000 1,500
 Meters

1:35,000 at A1

FOR APPROVAL

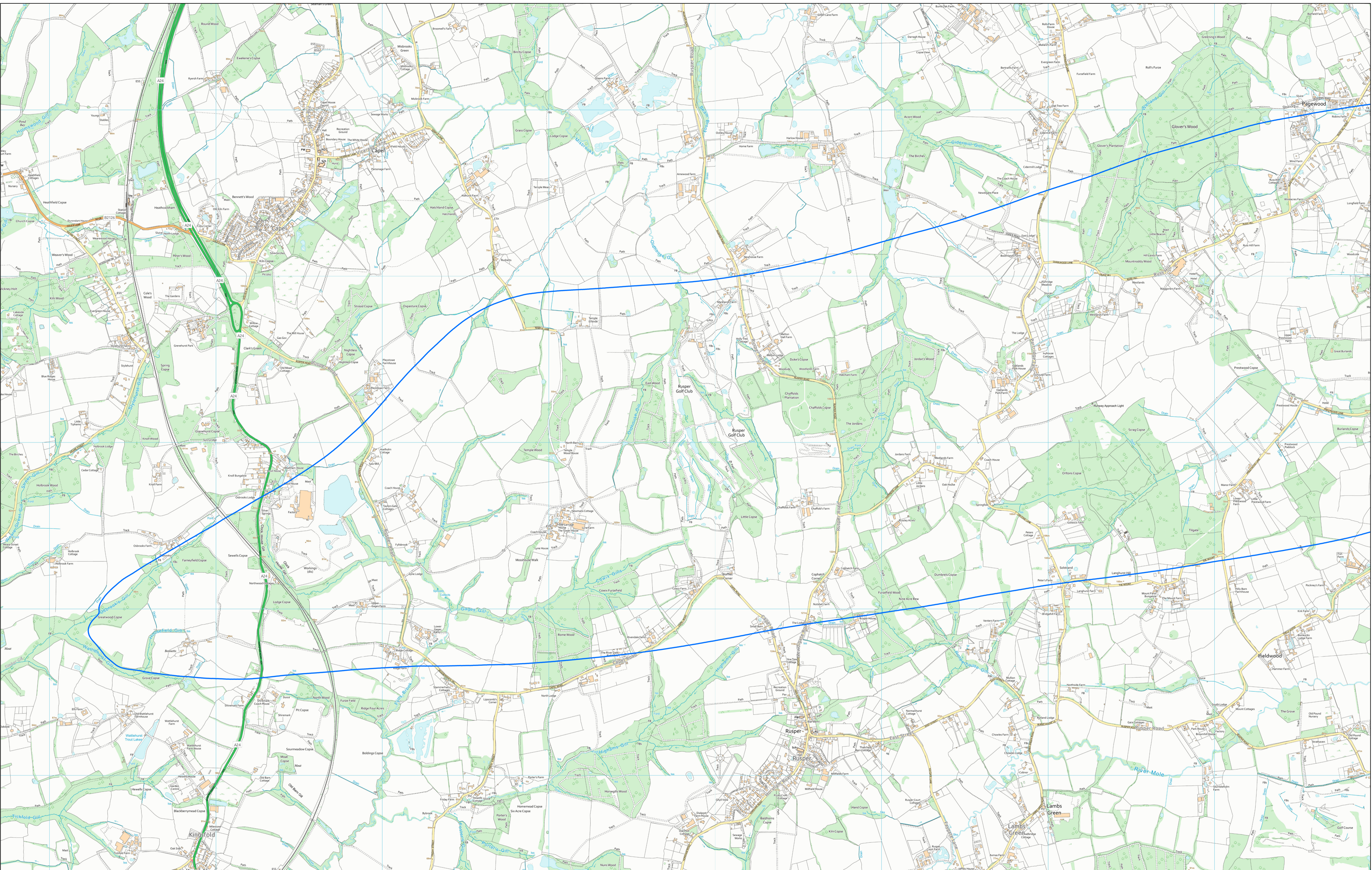
Drawn date:
 August 2023

Status:
 For Approval

Reason for Issue:
 DCO Application

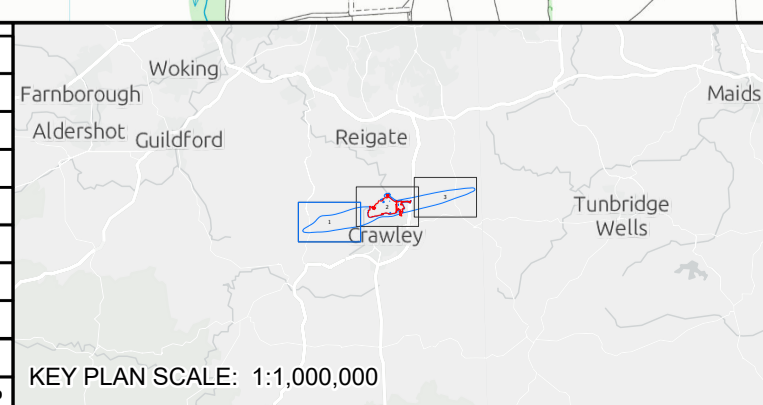
Revision:
 P01

Drawing Number:
191427_PLN_DCO_29008.0



Key:
 Order Limits
 Category 3 Boundary

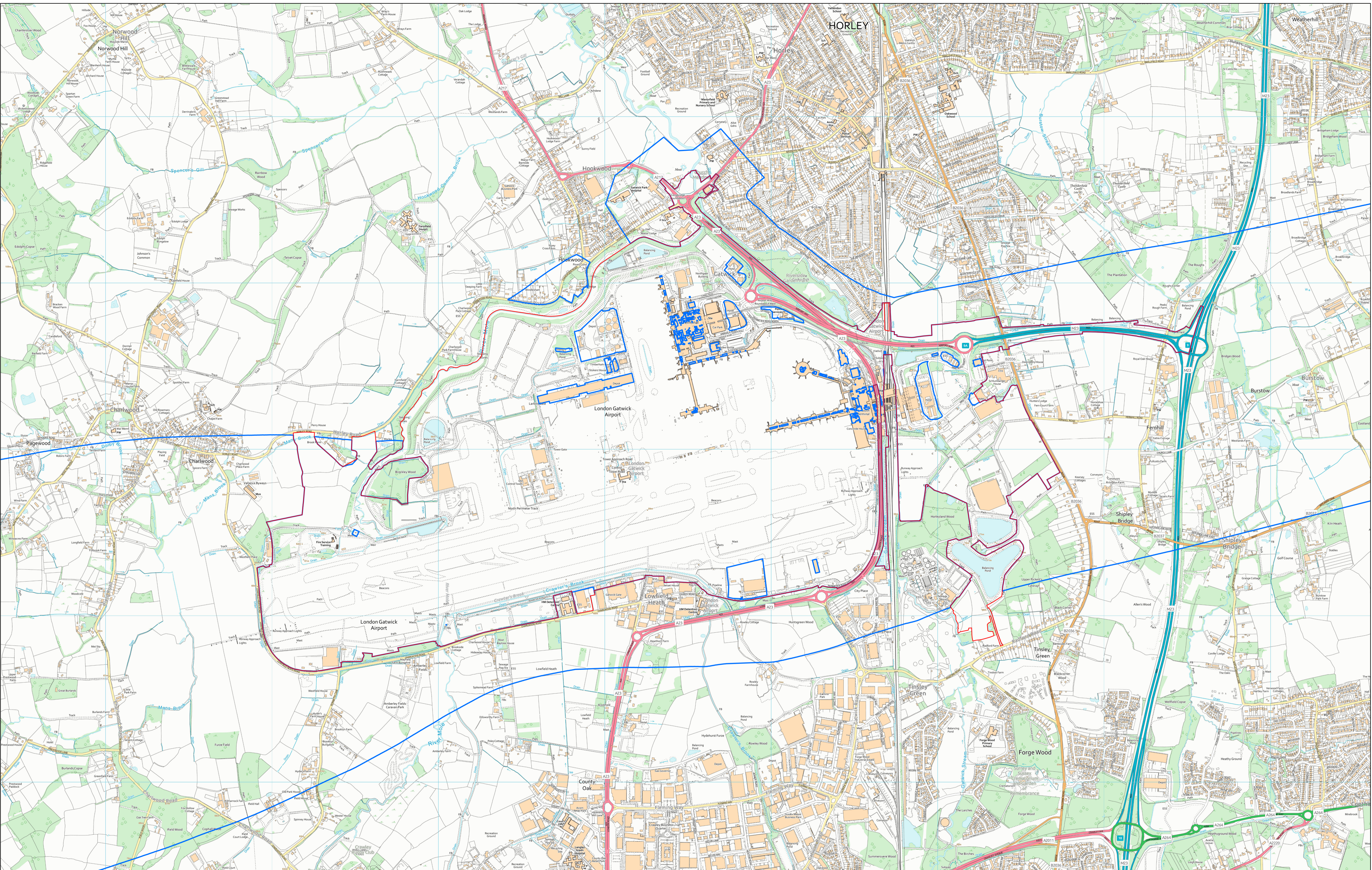
POI	Date	Revision Description	KL	PR	TD
18th August 2023		DCO Application	KL	PR	TD
Rev	Date	Revision Description	Dm	Chk	App



KEY PLAN SCALE: 1:1,000,000



Project Name: Gatwick Airport Northern Runway Project		Scale: 0 140 280 420 Meters	FOR APPROVAL
Title: Ordnance Survey Base Map Identifying Category 3 Boundary		1:10,000 at A1	Drawn date: August 2023
Checked By: PR	Checked Date: August 2023	Drawn By: KL	Status: For Approval
Approved By: DK	Approval Date: August 2023	Scale: 1:10,000	Reason for Issue: DCO Application
Drawing Number: 191427_PLN_DCO_29008.1			Revision: P01



Key:
 Order Limits
 Category 3 Boundary

Rev	Date	Revision Description	KL	PR	TD
P01	18th August 2023	DCO Application	KL	PR	TD

Woking
Farnborough
Aldershot
gulford
Reigate
Maidenhead
Turbridge
Wells
Clayley

KEY PLAN SCALE: 1:1,000,000



Project Name:
Gatwick Airport Northern Runway Project

Title:
Ordnance Survey Base Map Identifying Category 3 Boundary

Scale:
0 140 280 420 Meters

1:10,000 at A1

Checked By: PIR
Approved By: DIC

Checked Date: August 2023
Approval Date: August 2023

Drawn By: KL
Scale: 1:10,000

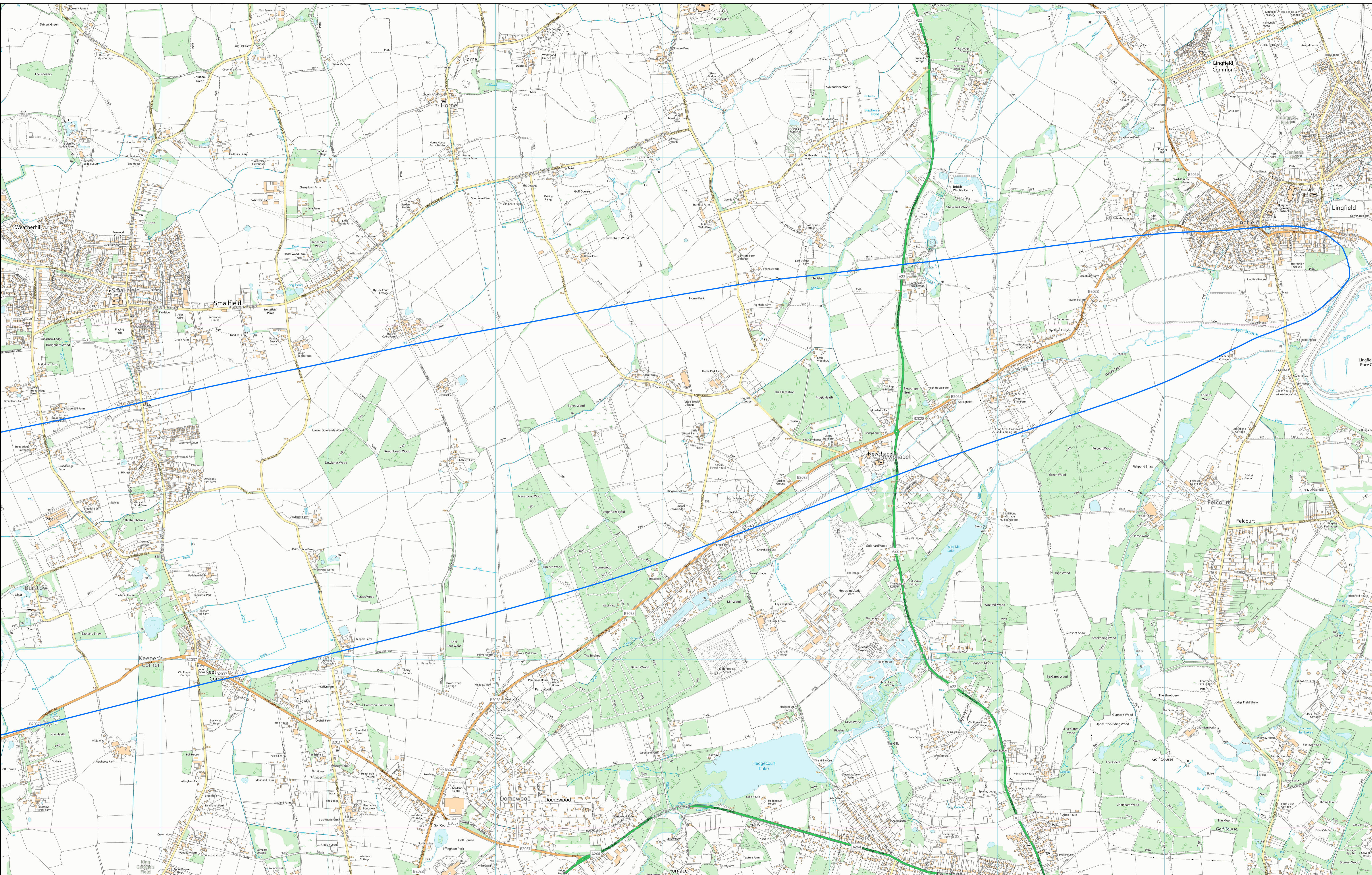
Status: For Approval
Reason for Issue: DCO Application

Drawing Number:
191427_PLN_DCO_29008.2

Revision:
P01

FOR APPROVAL

Drawn Date: August 2023



Key:
 Order Limits
 Category 3 Boundary

Rev	Date	Revision Description	KL	PR	TD
P01	18th August 2023	DCO Application	KL	PR	TD

Woking
 Farnborough
 Aldershot
 Guildford
 Reigate
 Malden
 Turbridge
 Wells
 Clayley

KEY PLAN SCALE: 1:1,000,000



Project Name: Gatwick Airport Northern Runway Project		Scale: 0 140 280 420 Meters	FOR APPROVAL
Title: Ordnance Survey Base Map Identifying Category 3 Boundary		1:10,000 at A1	Drawn Date: August 2023
Checked By: PR	Checked Date: August 2023	Drawn By: KL	Status: For Approval
Approved By: DK	Approval Date: August 2023	Scale: 1:10,000	Reason for Issue: DCO Application
Drawing Number: 191427_PLN_DCO_29008.3			Revision: P01